




St. Guilhem-le-Désert (8)

Languedoc-Roussillon, France

Abbey Church of Saint-Guilhem-le-Désert

French; Romanesque; built ca. mid 11c

Det.; Nave vaulting (Saint-Guilhem-le-Désert)




[Full Size](#) | [Data Record](#) | [Rice Login](#)

(Saint-Guilhem-le-Désert)



[Full Size](#) | [Data Record](#) | [Rice Login](#)

View to East end (Saint-Guilhem-le-Désert)



[Full Size](#) | [Data Record](#) | [Rice Login](#)

Det.; Cloister (Saint-Guilhem-le-Désert)



Welcome

Login using your Rice [NetID](#) and password.

NetID:

Password:

Login

Owl-Space IMM is powered by [MDID](#)

©2010 Rice University | [Content Copyright Policy](#)

▼ Search

Search

ex: pizza near NYC
Get Directions History


▼ Places

- [Saint-Savin-sur-Gartempe \(4\)](#)
Poitou-Charentes, France
- [Étampes \(3\)](#)
Ile-de-France, France
- [Paray-le-Monial \(2\)](#)
Bourgogne, France
- [Poitiers \(7\)](#)
Poitou-Charentes, France
- [St. Guilhem-le-Désert \(8\)](#)
Languedoc-Roussillon, France
- [Vézelay \(5\)](#)
Bourgogne, France
- [Codalet \(2\)](#)
Languedoc-Roussillon, France
- [Saint Denis \(1\)](#)
Paris, Ile-de-France, France
- [Tournus \(6\)](#)
Bourgogne, France
- [Basilica of St. Sernin](#)

▼ Layers Earth Gallery >>

- Primary Database
- Borders and Labels
- Places
- Photos
- Roads
- 3D Buildings
- Ocean
- Weather
- Gallery
- Global Awareness
- More

<< Back to Google Earth



- My Workspace
- My Slideshows
- My Favorites
- My Images
- Options

Resources

- Slideshows
- Browse
- Search
- Collection Overview
- Downloads

Management

- Collections
- Users
- Transaction Log
- Settings
- Background Tasks

Information

- Announcements
- Copyright Policy
- Contact Us
- About


Current slideshow: none | Add selected images to slideshow | No images selected

Search Results

Show 50 records per page, sorted by City. Show more information.

Select All on Page Filter by keyword: Filter

Page 1 of 1 (1 records found)



- Selected
- Favorite



Collection
Creator
Title
Course

Ste. Foy, French

[View](#)

Description

Period

Century (on Browse screen select "Other")

Century (on Browse screen select "Other")

Period: Date

Period: Date

Work Type

Location

Image Source

Library

Call Number

Resource

Identifier

Contributing Professor

Notation

Image Added

Image Updated

Direct Link

Image Use

*Rice Art History Collection

French

Ste. Foy

HART437

Architecture

exterior

Gen. view

Romanesque

11 CE

12 CE

Romanesque; Creation date: ca. 1065-1130

1065-1130

Church, Abbey, Religious building

Site: Conques (France)

Droste, Thorsten and Henri Gaud. Der Jakobsweg in Frankreich: Romanische Kunst entlang der Pilgerwegen. Hirmer, 2008. Pg. No. 138, Fig. No. 104.

Brown Fine Arts Library

NA365 .C6 1966

176647.jpg

176647

Linda Neagley

HART437_Arch_12.9.11

1/6/2012

1/6/2012

<https://owl-space-imm.rice.edu/default.aspx?direct=image&id=10:114245>

[2 slideshows](#)

Page 1 of 1 (1 records found)